

Along streams, up hills, between trees.  
Follow The Outdoor City Run Routes and  
explore the greenest city on foot.

# THE OUTDOOR CITY RUN ROUTES

## Picturesque riverside routes in Rivelin Valley



Provided by:



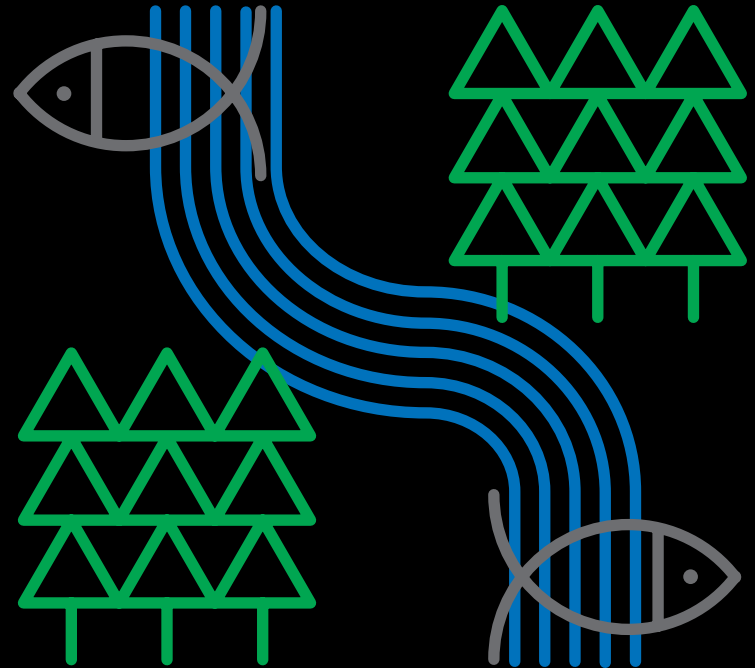
Supported by:



For more information on this and other run routes:

[www.theoutdoorcity.co.uk](http://www.theoutdoorcity.co.uk)

#findyourpace



Water from the Rivelin Valley once powered the local steel and cutlery industries. Waterfalls, dams and other remnants of this history dot these running routes, in a beautiful area that's now been reclaimed by nature.

The main start for all routes is from the Rivelin Park Cafe and the green route follows the river along good paths. Take care crossing Rivelin Valley Road as you continue upriver on the blue route. This more challenging route climbs steeply up the side of the valley. Great for walkers and runners, everyone can find their own pace on these popular trails.

Back at the start, enjoy a coffee and cake at Rivelin Park Cafe.

## DISTANCE

2.1KM

3.7KM

## DIFFICULTY

EASY

MEDIUM

## TERRAIN

Mostly tarmac on the shorter route, varied terrain with unsurfaced tracks on the longer route.

## FACILITIES

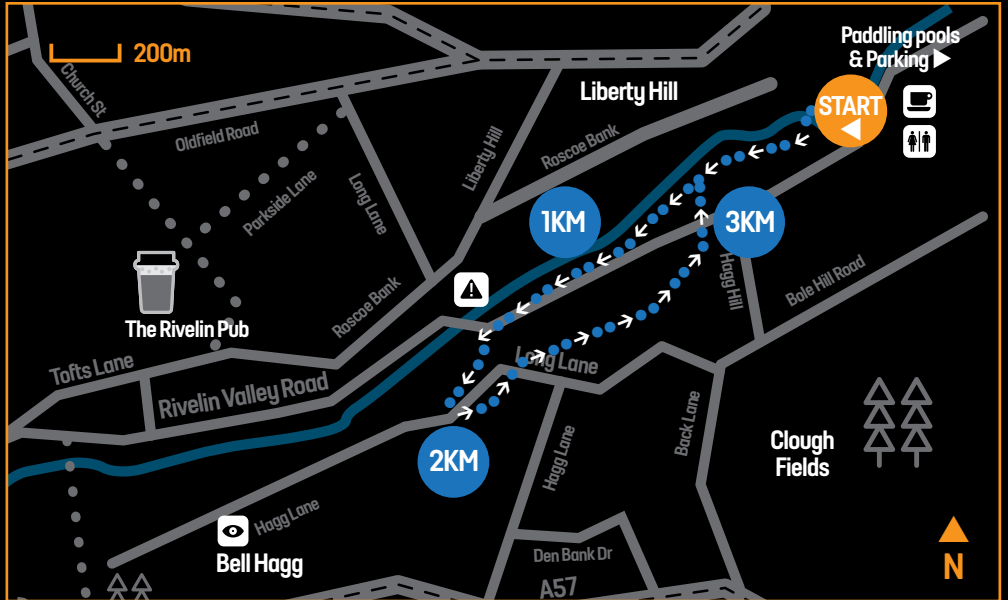
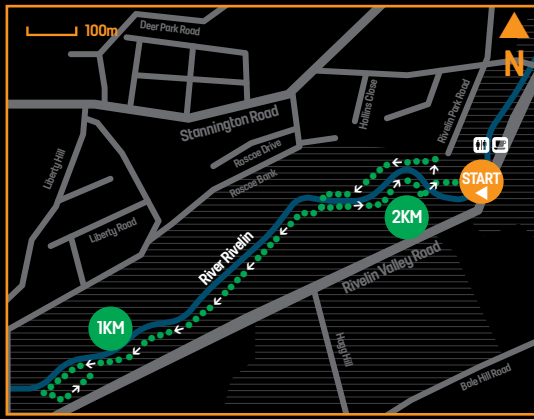


## LOCATION

S6 5GE

## GPX LINK

[http://gb.mapometer.com/running/route\\_4404662.html](http://gb.mapometer.com/running/route_4404662.html)



### FIND YOUR PACE IN THE OUTDOOR CITY

Thirty run routes are now signposted and mapped across fourteen locations. Explore Sheffield by seeking The Outdoor City Run Routes we've marked in parks and woodland across the city. We've colour coded them so that whatever your pace you can choose trails that suit **Easy, Medium, Hard** and Challenging. You'll soon find that every route gives you a different experience whether you choose to walk or run – it's all about finding your pace.

- Bradfield to Damflask **5KM 10KM**
- City Centre **2.4KM 5.7KM**
- Concord & Woolley Wood **2.5KM 4KM**
- Ecclesall Wood **1.2KM 4KM 5KM 14KM 24KM**
- Firth Park **1.7KM 4.3KM**
- Graves Park **2.5KM 4KM**
- High Hazels **1.6KM 4.7KM**
- Lowfield **355M**
- Manor Fields Park **1.6KM**
- The Ponderosa & Crookes Valley **1KM 3KM**
- Rivelin **2.1KM 3.7KM**
- Shirebrook **1.3KM 5.3KM**
- Thorncliffe **2.3KM 4KM**
- Wharncliffe **1.2KM 4.5KM 10KM**

